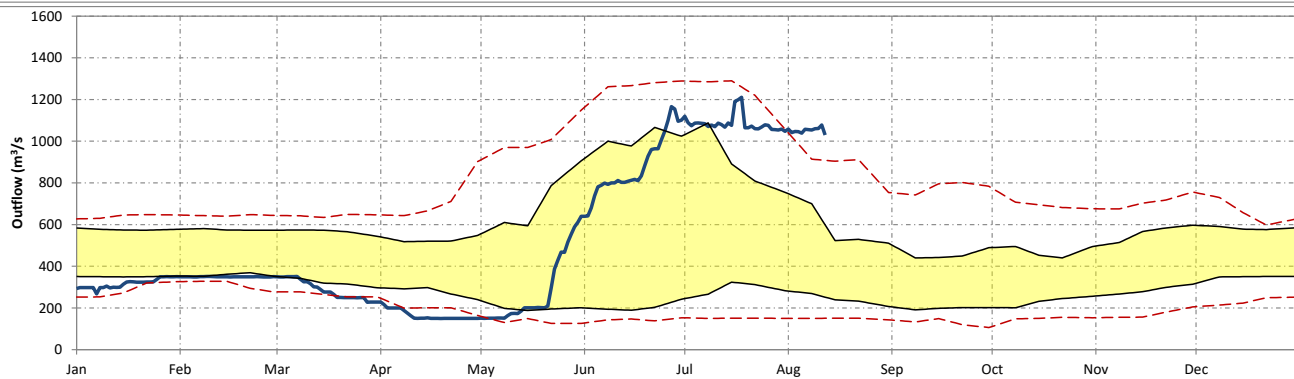
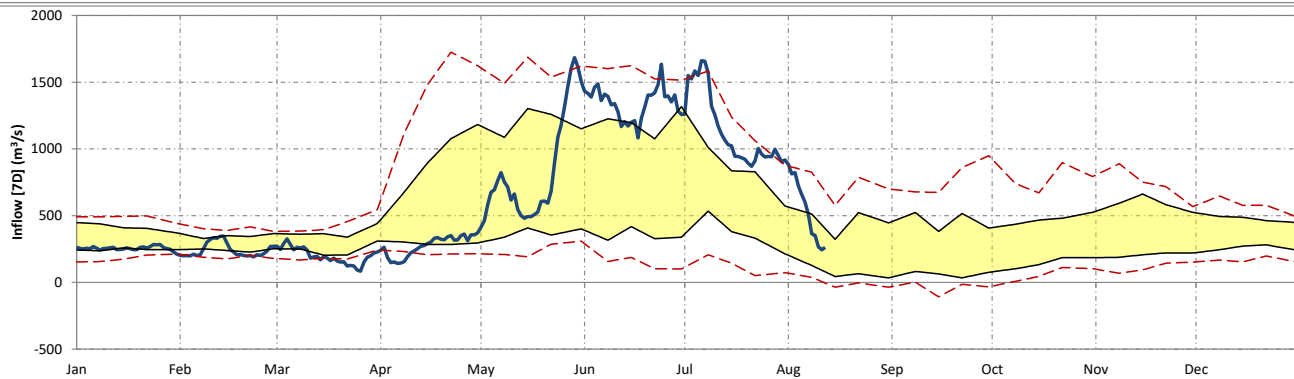
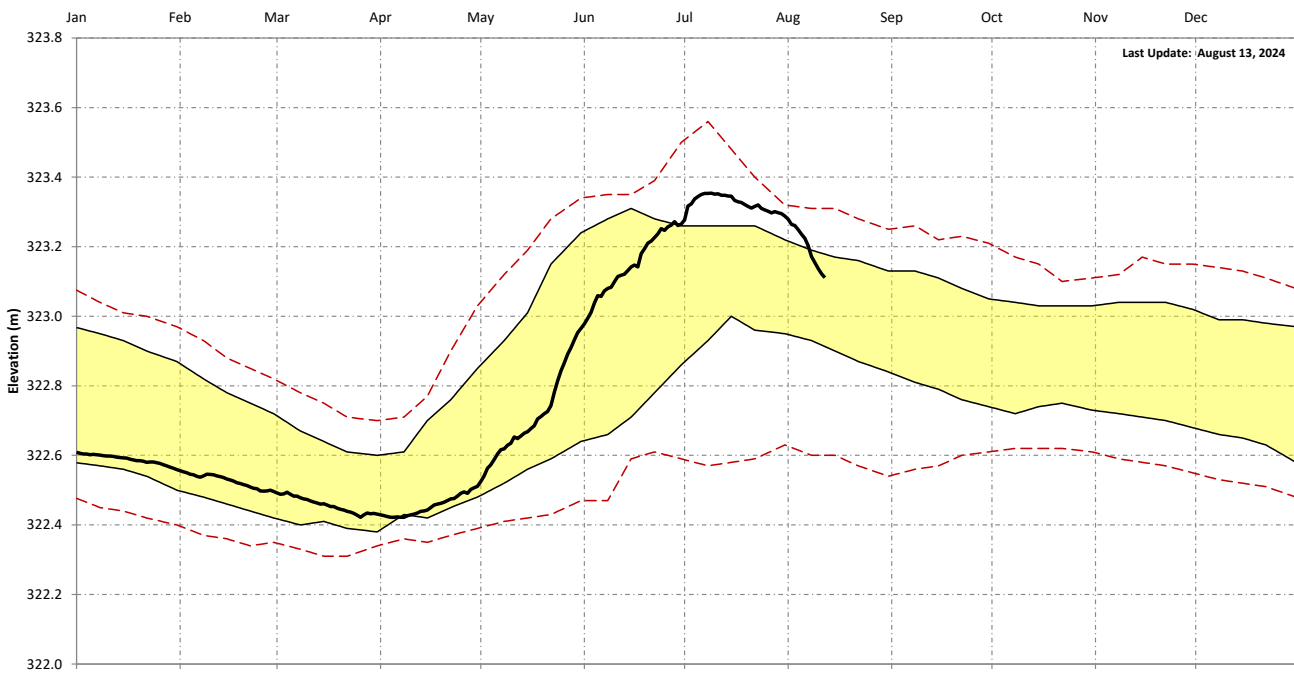
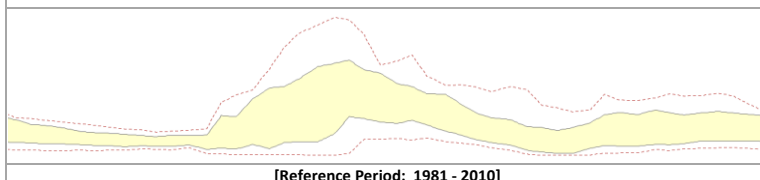


Lake of the Woods

— Elevation - - - 10th %-ile — 25th %-ile — 75th %-ile - - - 90th %-ile



Percentile Data (10th, 25th, 75th, & 90th)



[Reference Period: 1981 - 2010]

| Date | Elevation (m) | Inflow [7D] (m ³ /s) | Outflow [1D] (m ³ /s) |
|-----------|---------------|---------------------------------|----------------------------------|
| 5-Aug-24 | 323.236 | 658.1 | 1038.6 |
| 6-Aug-24 | 323.224 | 600.8 | 1057.1 |
| 7-Aug-24 | 323.203 | 510.1 | 1055.6 |
| 8-Aug-24 | 323.171 | 364.0 | 1054.0 |
| 9-Aug-24 | 323.154 | 352.0 | 1060.5 |
| 10-Aug-24 | 323.137 | 266.7 | 1060.9 |
| 11-Aug-24 | 323.122 | 243.6 | 1078.3 |

Provisional Data