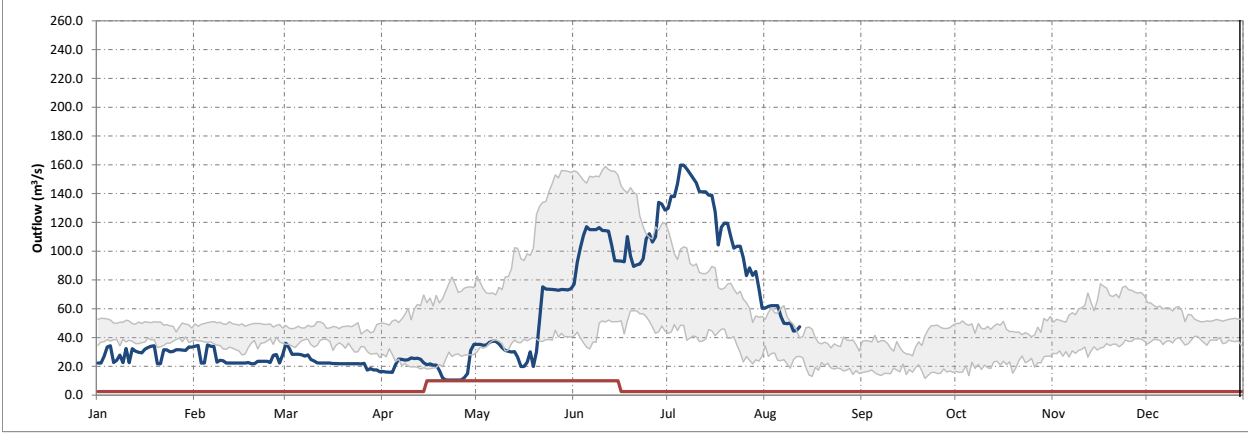
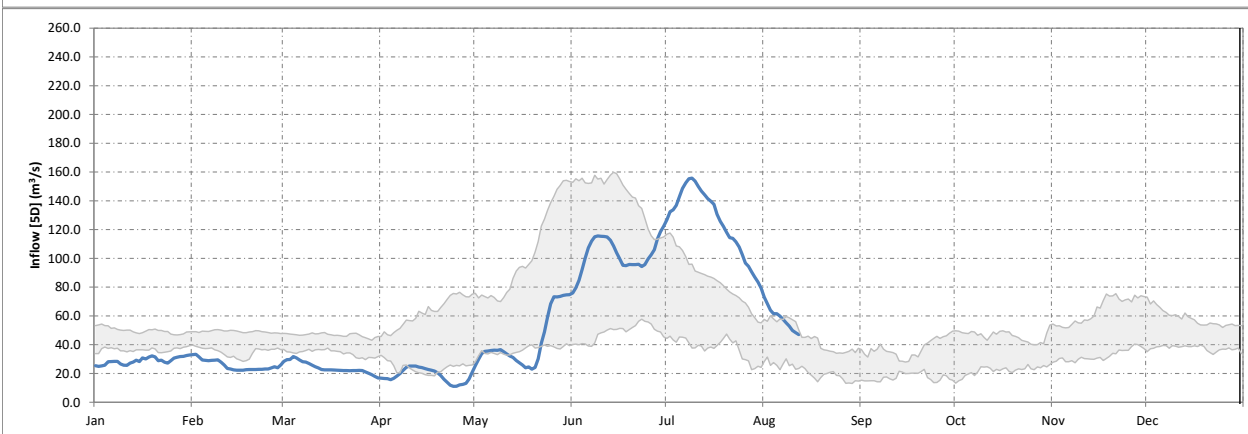
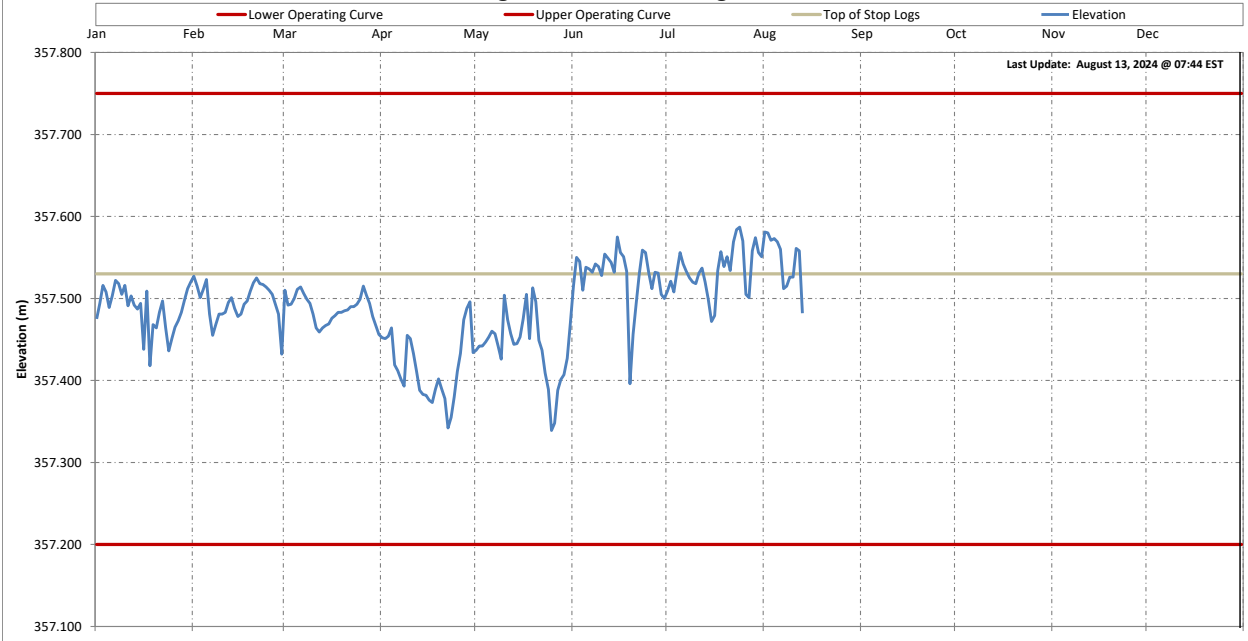


### Sturgeon Falls Generating Station



25 <sup>th</sup> to 75 <sup>th</sup> Percentile Data		Date	Elevation (m)	Inflow [1D] (m <sup>3</sup> /s)	Inflow [5D] (m <sup>3</sup> /s)	Outflow [1D] (m <sup>3</sup> /s)
		6-Aug-24	357.560	52.0	59.8	54.8
		7-Aug-24	357.512	50.1	57.6	49.9
		8-Aug-24	357.515	50.3	55.2	49.7
		9-Aug-24	357.526	50.2	52.9	50.2
		10-Aug-24	357.526	46.6	49.8	44.6
		11-Aug-24	357.561	44.7	48.4	44.9
		12-Aug-24	357.558	43.1	47.0	47.5
[Reference Period: 2000 - 2015]		Provisional Data				